






**Mapa sem título**

Escreva uma descrição para seu mapa.


**Legenda**

-  CASAN-Companhia Catarinense de Água e Saneamento
-  Elemento 1
-  Ginásio de Esporte Municipal
-  início linha caxias
-  linha caxias































Google Earth

Image © 2019 Maxar Technologies  
© 2018 Google

 TRECHO A PAVIMENTAR

**LEGENDA**

- |   |   |  |   |
|---|---|--|---|
|  |  |  |  |
|  |  |  |  |
|  |  |  |  |
|  |  |  |  |
|  |  |  |  |
|  |  |  |  |
|  |  |  |  |

TÍTULO: PAVIMENTAÇÃO COM PEDRAS LINHA CAXIAS	
REFERÊNCIA: PROJETO EXECUTIVO	PROJETO GEOMÉTRICO LOCALIZAÇÃO
PROPRIETÁRIO: PREFEITURA MUNICIPAL DE PINHEIRO PRETO	
RESPONSÁVEL TÉCNICO: RONALDO REGALIN - ENGENHEIRO CIVIL	PRANCHA: 02
ESCALA: SEM ESCALA	DATA: AGOSTO/2019